

Cottam Solar Project

Streets Plan Revision B

Prepared by: Lanpro Services
October 2023

PINS reference: EN010133
Document reference: EX1/C2.13_B
APFP Regulation 5(2)(k)








Schedule of Changes

Figure Reference	Page	Description of Changes	Reason for Revision
All sheets	4-23	Revision B notation added to all plans and sheet number boxes	For presentational clarity.
All sheets	4-23	Note added to Key to show private access to be temporarily stopped up, private access works and private access subject to traffic regulation measures.	Request from Examining Authority set out in Issue Specific Hearing 1. To identify private roads that might be affected by Article 12 of the Draft Developed Consent Order.
Index Sheet	4	Private access shown on Index Sheet Plan	To identify private roads affected by Article 12
Sheet 1 of 19	5	Private access 1g-1h, 1i-1j, and 1k-1l added	To identify private roads affected by Article 12
Sheet 2 of 19	6	Private access 2j-2k added	To identify private roads affected by Article 12
Sheet 3 of 19	7	Private access 3g-3h, 3i-3j, 3k-3l, and 3m-3n added	To identify private roads affected by Article 12
Sheet 4 of 19	8	Private access 4h-4i added	To identify private roads affected by Article 12
Sheet 5 of 19	9	Private access 5e-5f added	To identify private roads affected by Article 12
Sheet 6 of 19	10	Private access 6h-6i and 6j-6k added Private access 6l-(8g) added	To identify private roads affected by Article 12
Sheet 7 of 19	11	Private access 7a-(9c) added Private access 7b-7c added Private access 7d-(9i) added	To identify private roads affected by Article 12
Sheet 8 of 19	12	Private access 8h-8i, 8j-8k, 8d-8l, and 8m-8n added Private access (6l)-8g added	To identify private roads affected by Article 12
Sheet 9 of 19	13	Private access (7a)-9c added Private access (7d)-9i added Private access 9j-9k, 9l-9m, and 9n-9o added	To identify private roads affected by Article 12

Sheet 10 of 19	14	Private access 10l-(14e) added Private access 10m-10n, 10o-10p, 10p-10q, and 10r-10s added	To identify private roads affected by Article 12
Sheet 11 of 19	15	Private access 11i-11j, 11k-11l, and 11m-11n added	To identify private roads affected by Article 12
Sheet 12 of 19	16	Private access 12d-12e, 12f-12g, and 12h-12i added Private access 12j-(13a) added	To identify private roads affected by Article 12
Sheet 13 of 19	17	Private access (12j)-13a added Private access 13b-13c, 13d-13e, and 13f-13g added	To identify private roads affected by Article 12
Sheet 14 of 19	18	Private access (10l)-14e added Private access 14f-14g added	To identify private roads affected by Article 12
Sheet 15 of 19	19	Private access 15i-15j and 15k-15l added	To identify private roads affected by Article 12
Sheet 16 of 19	20	Private access 16e-16f, 16f-16g, 16h-16i, and 16j-16k added	To identify private roads affected by Article 12
Sheet 17 of 19	21	Private access 17l-17m, 17n-17o, and 17p-17q added	To identify private roads affected by Article 12
Sheet 18 of 19	22	Private access 18d-18h added	To identify private roads affected by Article 12
Sheet 19 of 19	23	Private access 19k-19l added	To identify private roads affected by Article 12

All other changes made to text and to tables are shown as tracked changes.

- Key**
-  Order Limits
 -  Sheet Index
 -  Street to be temporarily stopped up
 -  Street works / Street subject to traffic regulation measures
 -  Private access works / Private access subject to traffic regulation measures

Layers: Historic England, 2022; Nottinghamshire County Council, 2022; Lincolnshire County Council, 2022; Lanpro, 2022; IGP, 2022
 Base map: Reproduced from Ordnance Survey digital map data © Crown copyright 2021. All rights reserved. License number: 0100016173

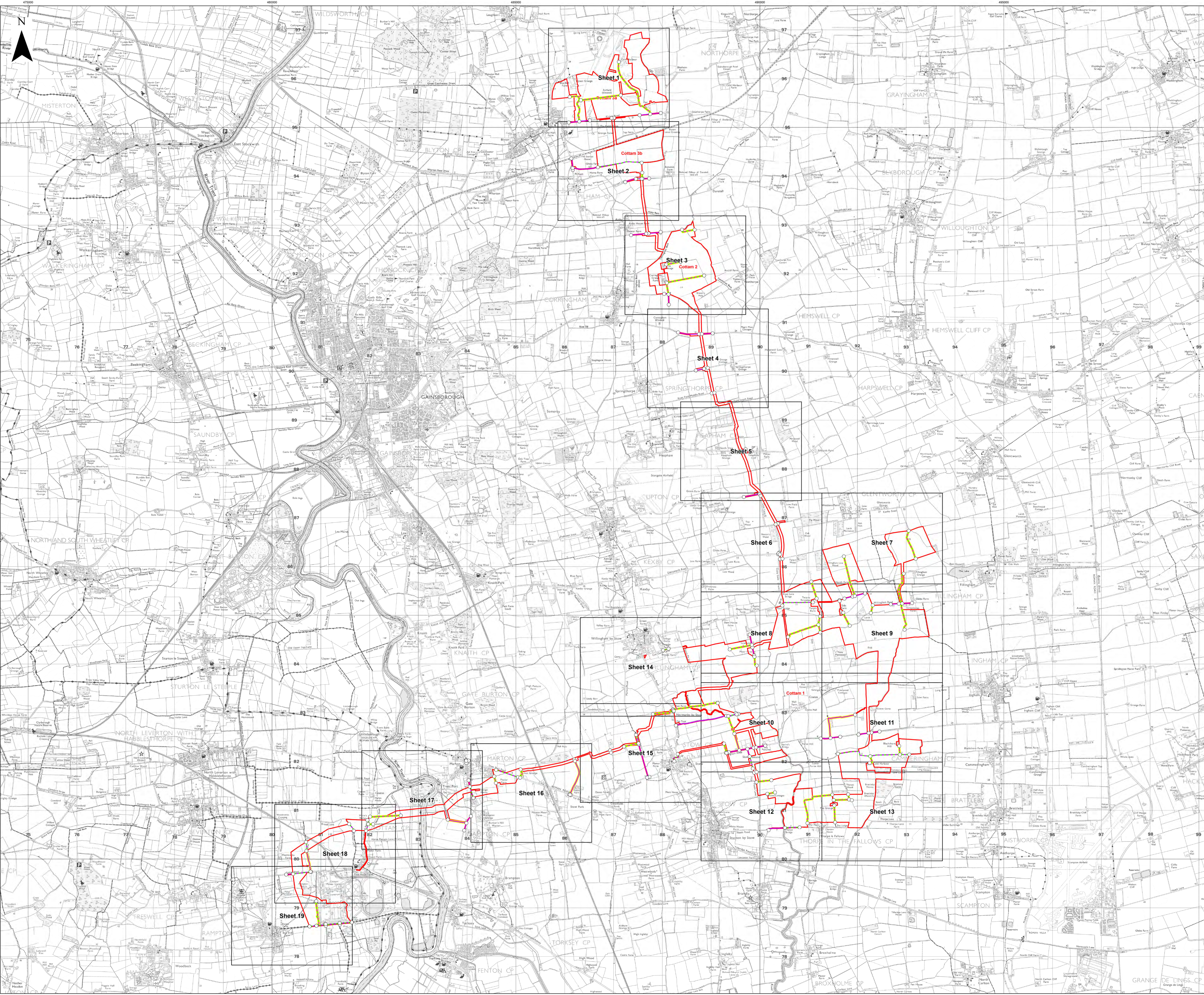


Scale: 1:25,000@A0

APFP Regulation: 5(2)(k)	Application Doc No. C2.13_B
Ref: P2981_LPR_ZZ_ON_DR_Z_0154	Date: 16/10/2023
Drawn by: AZ	Checked by: BR


Streets Plan
 Index Sheet
 Revision B

COTTAM SOLAR PROJECT



- Key**
- Order Limits
 - Sheet Index
 - Reference point within schedule
 - Street to be temporarily stopped up
 - Street works / Street subject to traffic regulation measures
 - Private access to be temporarily stopped up
 - Private access works / Private access subject to traffic regulation measures

Layers: Lincolnshire County Council, 2023; Nottinghamshire County Council, 2023; North Lincolnshire County Council, 2023; Lanpro, 2023; IGR, 2023
Base map: reproduced from Ordnance Survey digital map data © Crown copyright 2023. All rights reserved. License number 0100031673



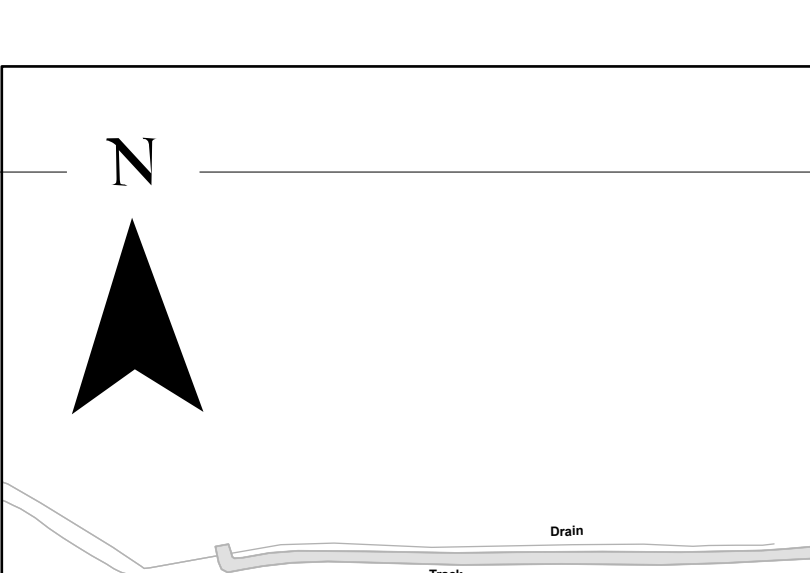
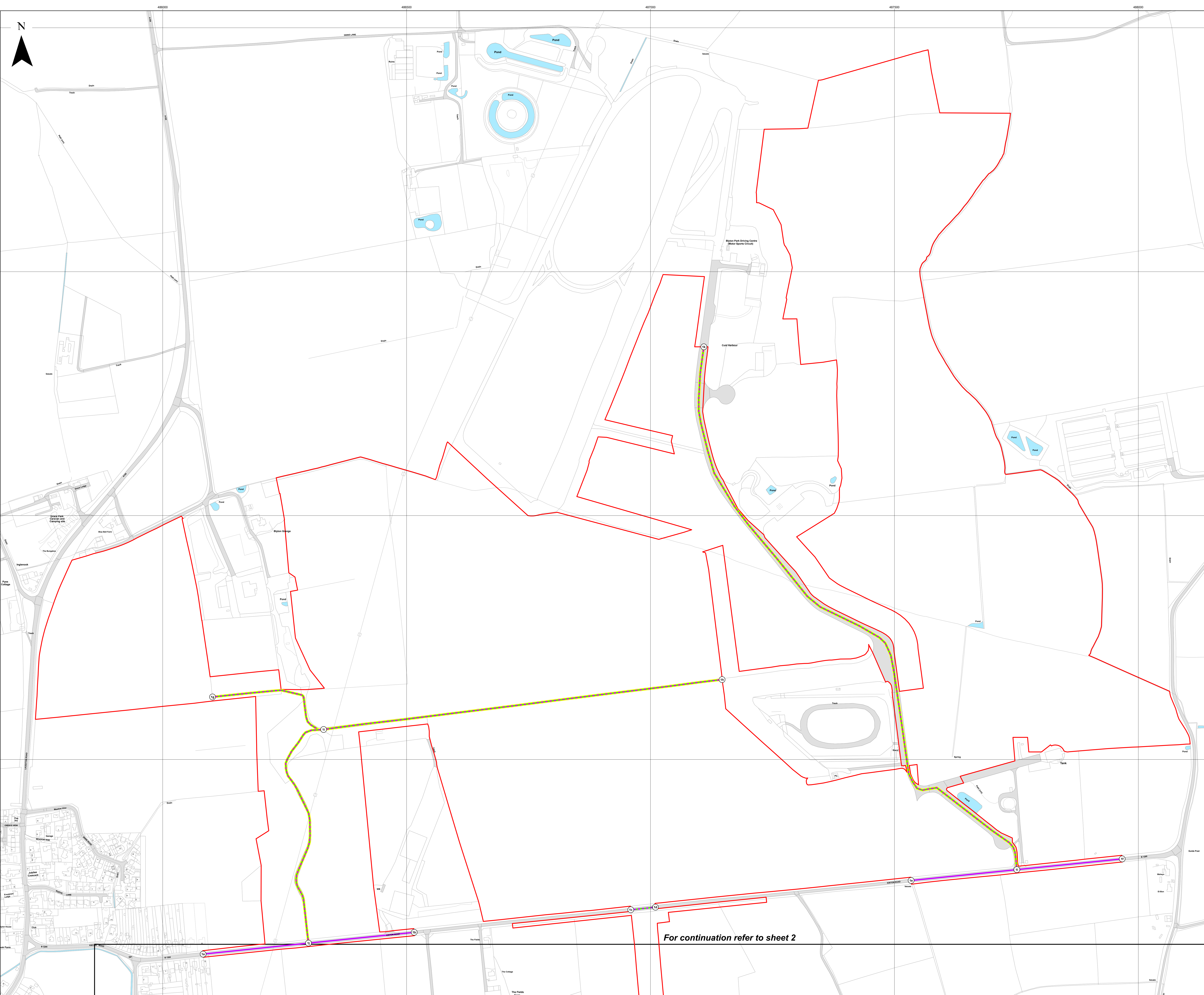
Scale: 1:2,500@ A0

APFP Regulation: 5(2)(k)	Application Doc No. C2.13_B
Ref: P2961_LPR_ZZ_ON_DR_Z_0154	Date: 16/10/2023
Drawn by: AZ	Checked by: BR








Streets Plan
Sheet 1 of 19
Revision B

COTTAM SOLAR PROJECT

For continuation refer to sheet 2



For continuation refer to sheet 1

- Key**
-  Order Limits
 -  Sheet Index
 -  Reference point within schedule
 -  Street to be temporarily stopped up
 -  Street works / Street subject to traffic regulation measures
 -  Private access to be temporarily stopped up
 -  Private access works / Private access subject to traffic regulation measures

Layers: Lincolnshire County Council, 2023; Nottinghamshire County Council, 2023; North Lincolnshire County Council, 2023; Lanpro, 2023; IGR, 2023
 Base map: reproduced from Ordnance Survey digital map data © Crown copyright 2023. All rights reserved. License number 0100031673

0 100 200 Metres
 Scale: 1:2,500@ A0

APFP Regulation: 5(2)(k)	Application Doc No. C2.13_B
Ref: P2961_LPR_ZZ_ON_DR_Z_0154	Date: 16/10/2023
Drawn by: AZ	Checked by: BR

Streets Plan
 Sheet 2 of 19
 Revision B








COTTAM SOLAR PROJECT

For continuation refer to sheet 3




For continuation refer to sheet 2

Key

-  Order Limits
-  Sheet Index
-  Reference point within schedule
-  Street to be temporarily stopped up
-  Street works / Street subject to traffic regulation measures
-  Private access to be temporarily stopped up
-  Private access works / Private access subject to traffic regulation measures

Layers: Lincolnshire County Council, 2023; Nottinghamshire County Council, 2023; North Lincolnshire County Council, 2023; Lanpro, 2023; IGR, 2023
 Base map: reproduced from Ordnance Survey digital map data © Crown copyright 2023. All rights reserved. License number 0100031673



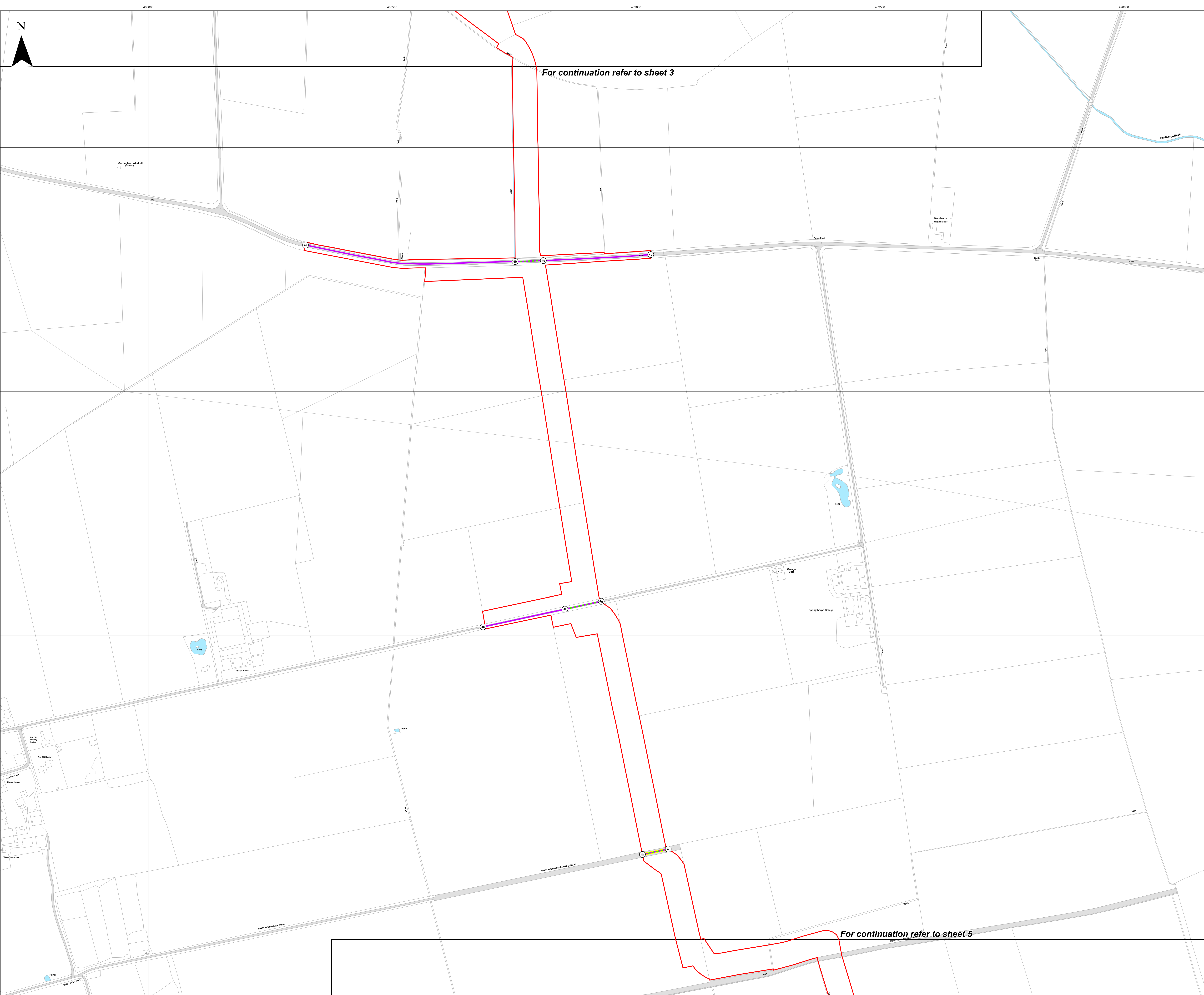
Scale: 1:2,500@ A0

APFP Regulation: 5(2)(k)	Application Doc No. C2.13_B
Ref: P2961_LPR_ZZ_ON_DR_Z_0154	Date: 16/10/2023
Drawn by: AZ	Checked by: BR

Streets Plan
 Sheet 3 of 19
 Revision B


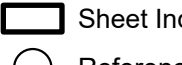





COTTAM SOLAR PROJECT

For continuation refer to sheet 4

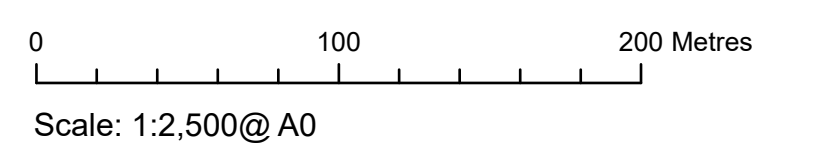


For continuation refer to sheet 3

For continuation refer to sheet 5

- Key**
-  Order Limits
 -  Sheet Index
 -  Reference point within schedule
 -  Street to be temporarily stopped up
 -  Street works / Street subject to traffic regulation measures
 -  Private access to be temporarily stopped up
 -  Private access works / Private access subject to traffic regulation measures

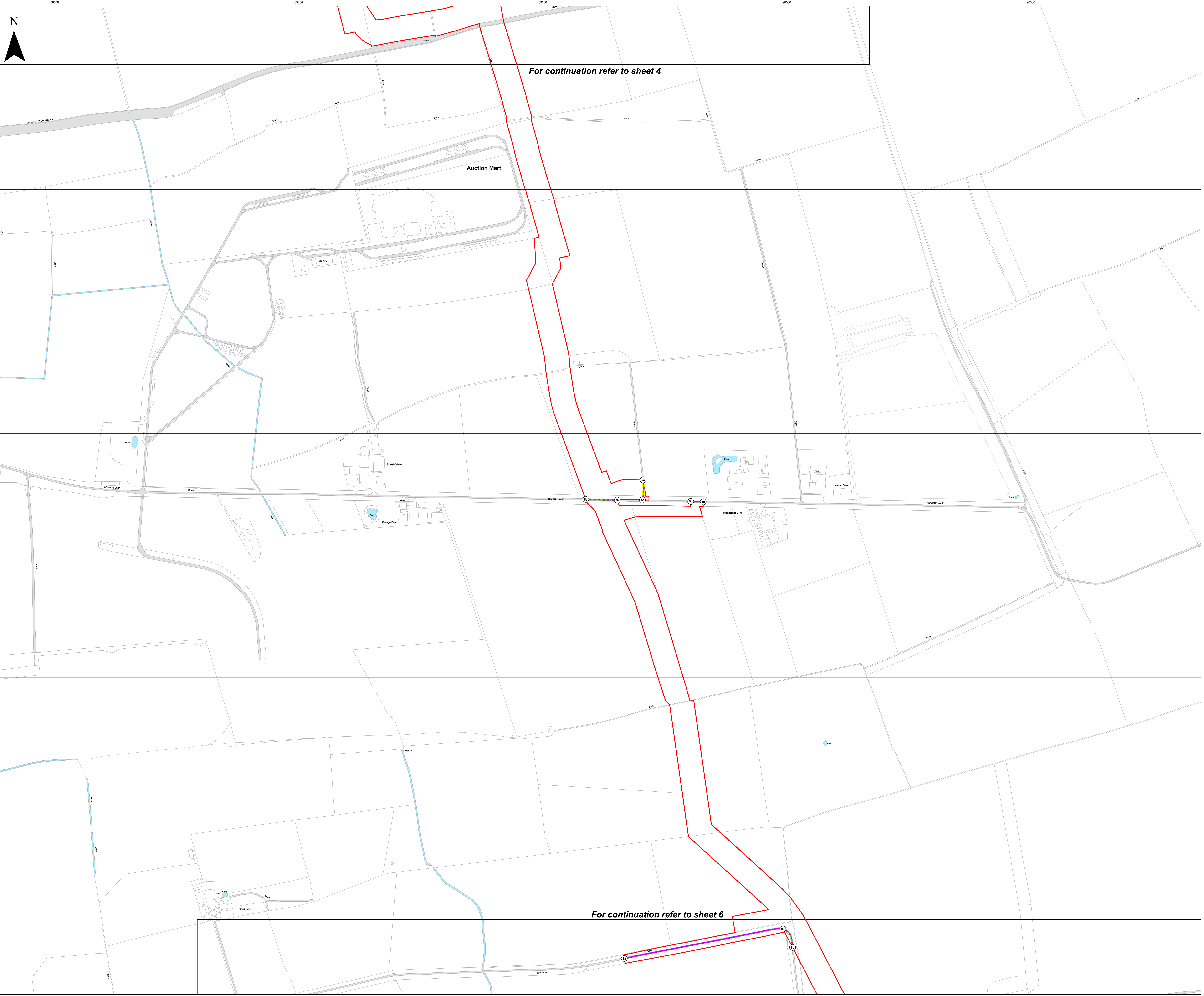
Layers: Lincolnshire County Council, 2023; Nottinghamshire County Council, 2023; North Lincolnshire County Council, 2023; Lanpro, 2023; IGR, 2023
 Base map: reproduced from Ordnance Survey digital map data © Crown copyright 2023. All rights reserved. License number 0100031673



APFP Regulation: 5(2)(k)	Application Doc No. C2.13_B
Ref: P2961_LPR_ZZ_ON_DR_Z_0154	Date: 16/10/2023
Drawn by: AZ	Checked by: BR

Streets Plan
 Sheet 4 of 19
 Revision B

COTTAM SOLAR PROJECT



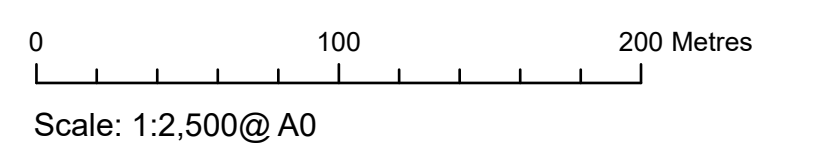
For continuation refer to sheet 4

For continuation refer to sheet 6



- Key**
- Order Limits
 - Sheet Index
 - Reference point within schedule
 - Street to be temporarily stopped up
 - Street works / Street subject to traffic regulation measures
 - Private access to be temporarily stopped up
 - Private access works / Private access subject to traffic regulation measures

Layers: Lincolnshire County Council, 2023; Nottinghamshire County Council, 2023; North Lincolnshire County Council, 2023; Lanpro, 2023; IGR, 2023
Base map: reproduced from Ordnance Survey digital map data © Crown copyright 2023. All rights reserved. License number 0100031673



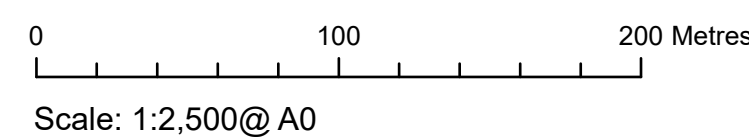
APFP Regulation: 5(2)(k)	Application Doc No. C2.13_B
Ref: P2961_LPR_ZZ_ON_DR_Z_0154	Date: 16/10/2023
Drawn by: AZ	Checked by: BR

Streets Plan
Sheet 5 of 19
Revision B

COTTAM SOLAR PROJECT

- Key**
- Order Limits
 - Sheet Index
 - Reference point within schedule
 - Street to be temporarily stopped up
 - Street works / Street subject to traffic regulation measures
 - Private access to be temporarily stopped up
 - Private access works / Private access subject to traffic regulation measures

Layers: Lincolnshire County Council, 2023; Nottinghamshire County Council, 2023; North Lincolnshire County Council, 2023; Lanpro, 2023; IGR, 2023
Base map: reproduced from Ordnance Survey digital map data © Crown copyright 2023. All rights reserved. License number 0100031673



APFP Regulation: 5(2)(k)	Application Doc No. C2.13_B
Ref: P2961_LPR_ZZ_ON_DR_Z_0154	Date: 16/10/2023
Drawn by: AZ	Checked by: BR

Streets Plan
Sheet 6 of 19
Revision B

COTTAM SOLAR PROJECT



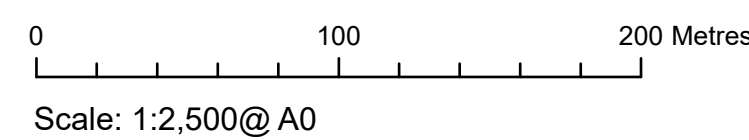
For continuation refer to sheet 5

For continuation refer to sheet 7

For continuation refer to sheet 8

- Key**
- Order Limits
 - Sheet Index
 - Reference point within schedule
 - Street to be temporarily stopped up
 - Street works / Street subject to traffic regulation measures
 - Private access to be temporarily stopped up
 - Private access works / Private access subject to traffic regulation measures

Layers: Lincolnshire County Council, 2023; Nottinghamshire County Council, 2023; North Lincolnshire County Council, 2023; Lanpro, 2023; IGR, 2023
Base map: reproduced from Ordnance Survey digital map data © Crown copyright 2023. All rights reserved. License number 0100016173



APFP Regulation: 5(2)(k)	Application Doc No. C2.13_B
Ref: P2961_LPR_ZZ_ON_DR_Z_0154	Date: 16/10/2023
Drawn by: AZ	Checked by: BR








Streets Plan
Sheet 7 of 19
Revision B

COTTAM SOLAR PROJECT



For continuation refer to sheet 6

For continuation refer to sheet 9

- Key**
-  Order Limits
 -  Sheet Index
 -  Reference point within schedule
 -  Street to be temporarily stopped up
 -  Street works / Street subject to traffic regulation measures
 -  Private access to be temporarily stopped up
 -  Private access works / Private access subject to traffic regulation measures

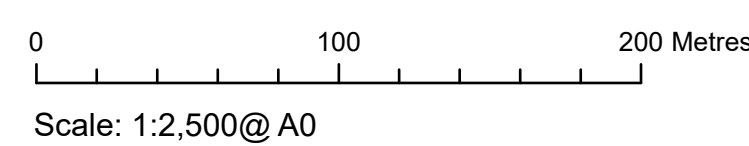
For continuation refer to sheet 6

For continuation refer to sheet 9

For continuation refer to sheet 14

For continuation refer to sheet 10








Layers: Lincolnshire County Council, 2023; Nottinghamshire County Council, 2023; North Lincolnshire County Council, 2023; Lanpro, 2023; IGR, 2023
 Base map: reproduced from Ordnance Survey digital map data © Crown copyright 2023. All rights reserved. License number 0100031673




APFP Regulation: 5(2)(k)	Application Doc No. C2.13_B
Ref: P2961_LPR_ZZ_ON_DR_Z_0154	Date: 16/10/2023
Drawn by: AZ	Checked by: BR

Streets Plan
 Sheet 8 of 19
 Revision B

COTTAM SOLAR PROJECT

- Key**
-  Order Limits
 -  Sheet Index
 -  Reference point within schedule
 -  Street to be temporarily stopped up
 -  Street works / Street subject to traffic regulation measures
 -  Private access to be temporarily stopped up
 -  Private access works / Private access subject to traffic regulation measures

Layers: Lincolnshire County Council, 2023; Nottinghamshire County Council, 2023; North Lincolnshire County Council, 2023; Lanpro, 2023; IGR, 2023
 Base map: reproduced from Ordnance Survey digital map data © Crown copyright 2023. All rights reserved. License number 0100031673



Scale: 1:2,500@ A0

APFP Regulation: 5(2)(k)	Application Doc No. C2.13_B
Ref: P2961_LPR_ZZ_ON_DR_Z_0154	Date: 16/10/2023
Drawn by: AZ	Checked by: BR

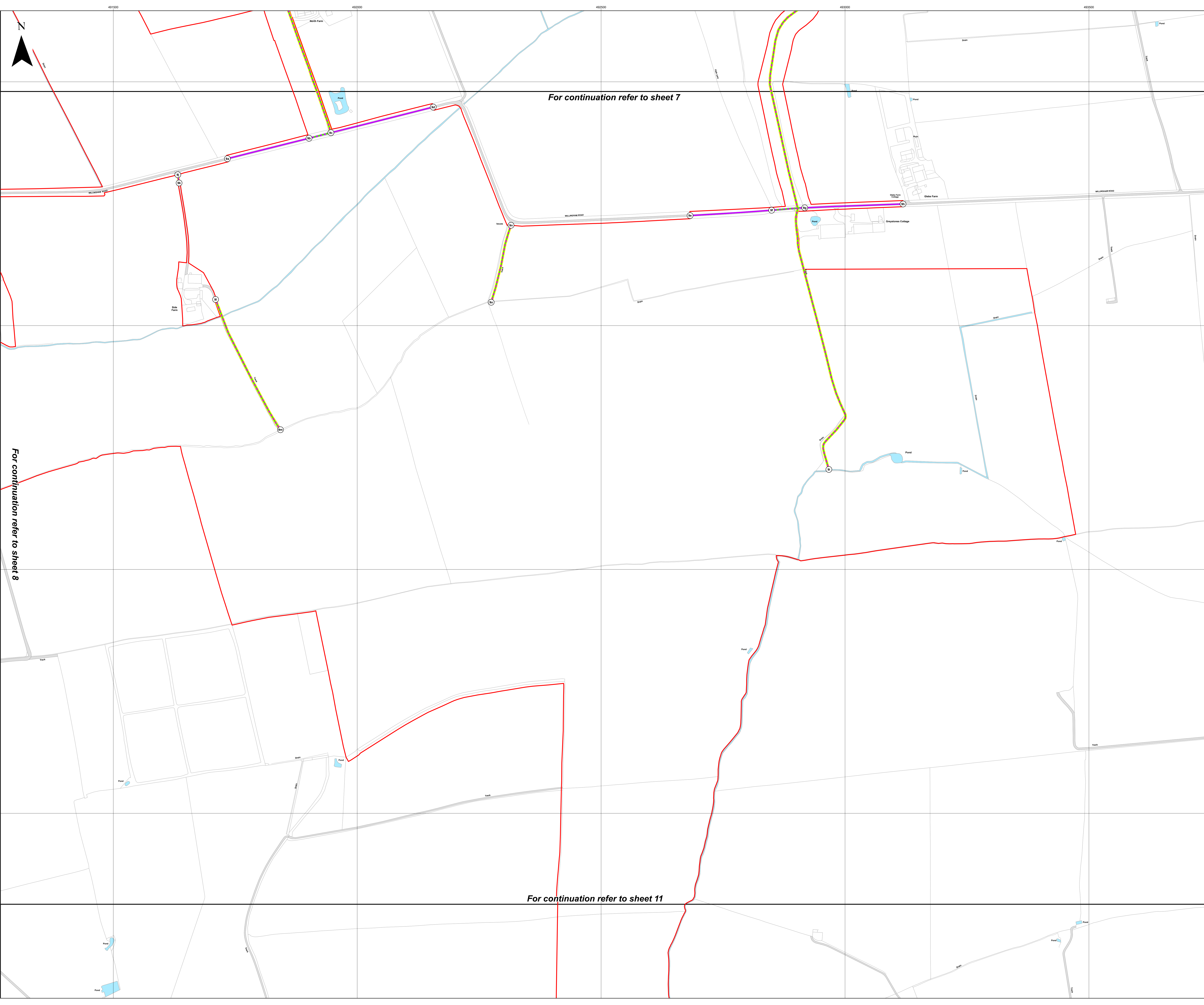
Streets Plan
 Sheet 9 of 19
 Revision B

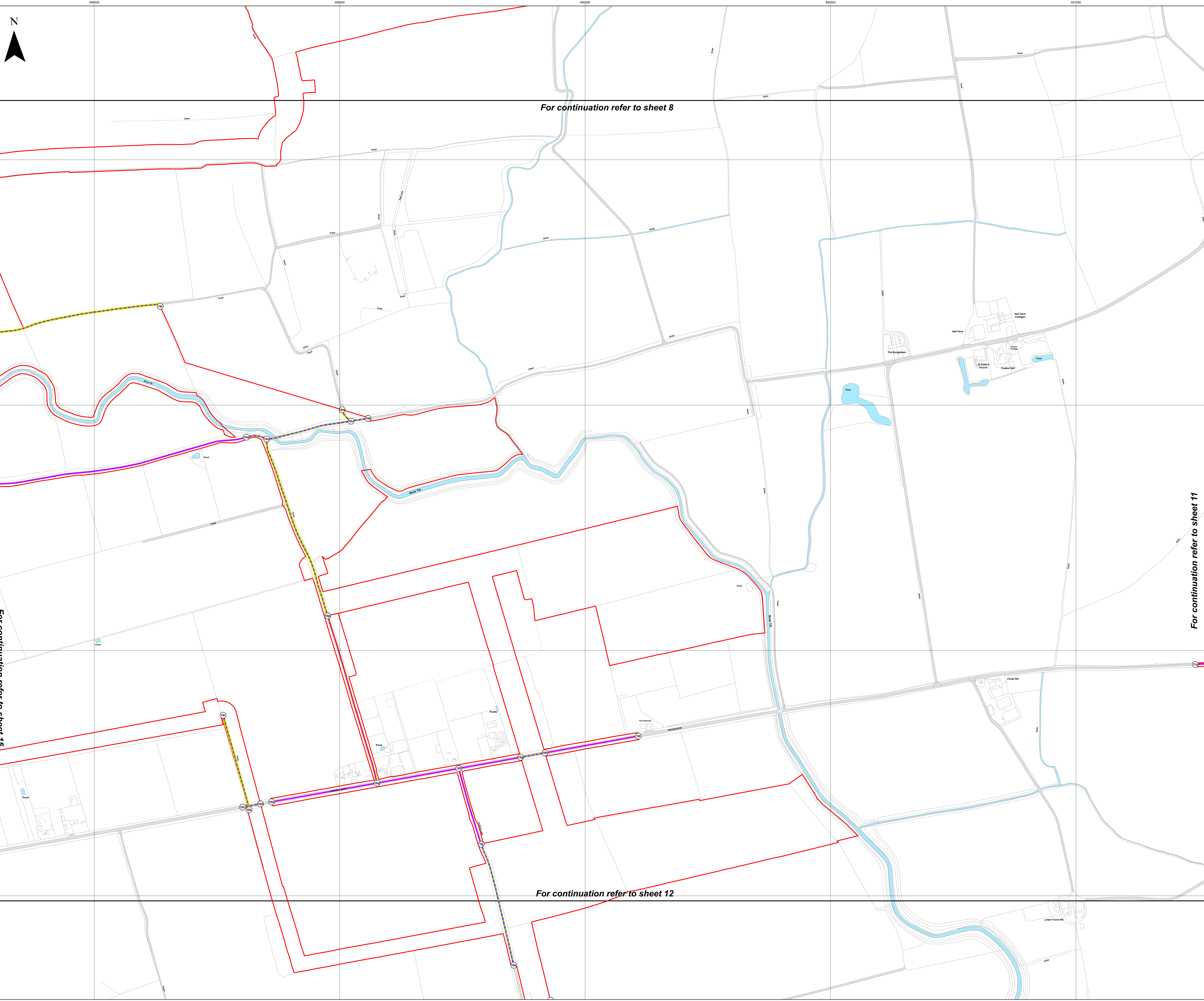
COTTAM SOLAR PROJECT

For continuation refer to sheet 7

For continuation refer to sheet 11

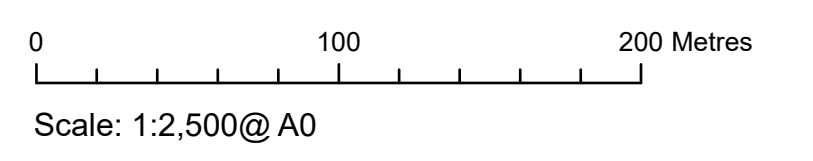
For continuation refer to sheet 8





- Key**
- Order Limits
 - Sheet Index
 - Reference point within schedule
 - Street to be temporarily stopped up
 - Street works / Street subject to traffic regulation measures
 - Private access to be temporarily stopped up
 - Private access works / Private access subject to traffic regulation measures

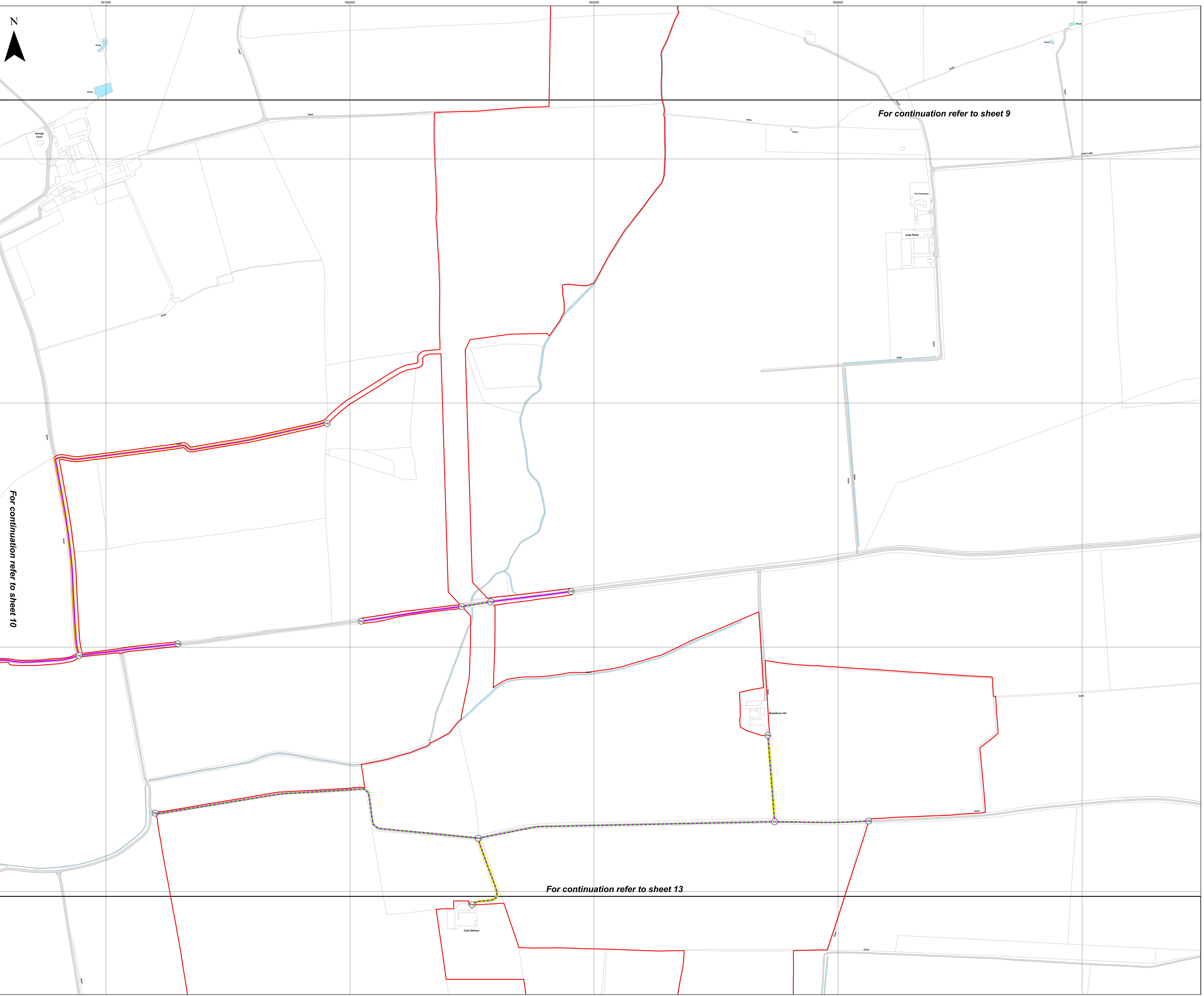
Layers: Lincolnshire County Council, 2023; Nottinghamshire County Council, 2023; North Lincolnshire County Council, 2023; Lanpro, 2023; IGR, 2023
Base map: reproduced from Ordnance Survey digital map data © Crown copyright 2023. All rights reserved. License number 0100031673



APFP Regulation: 5(2)(k)	Application Doc No. C2.13_B
Ref: P2961_LPR_ZZ_ON_DR_Z_0154	Date: 16/10/2023
Drawn by: AZ	Checked by: BR

Streets Plan
Sheet 10 of 19
Revision B

COTTAM SOLAR PROJECT



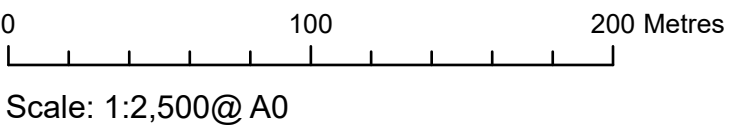
For continuation refer to sheet 9

For continuation refer to sheet 10

For continuation refer to sheet 13

- Key**
- Order Limits
 - Sheet Index
 - Reference point within schedule
 - Street to be temporarily stopped up
 - Street works / Street subject to traffic regulation measures
 - Private access to be temporarily stopped up
 - Private access works / Private access subject to traffic regulation measures

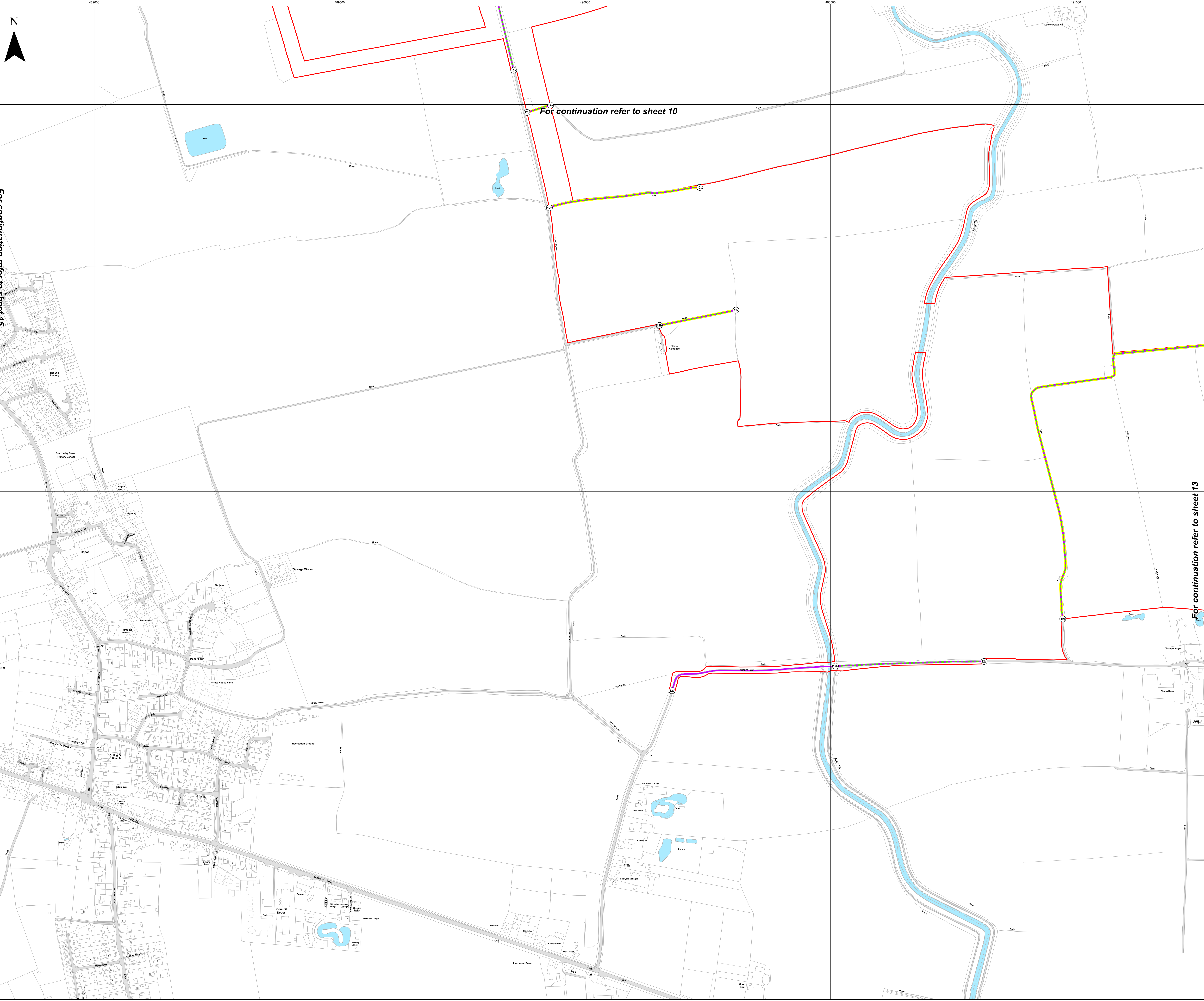
Layers: Lincolnshire County Council, 2023; Nottinghamshire County Council, 2023; North Lincolnshire County Council, 2023; Lanpro, 2023; IGR, 2023
Base map: reproduced from Ordnance Survey digital map data © Crown copyright 2023. All rights reserved. License number 0100031673



APFP Regulation: 5(2)(k)	Application Doc No. C2.13_B
Ref: P2961_LPR_ZZ_ON_DR_Z_0154	Date: 16/10/2023
Drawn by: AZ	Checked by: BR

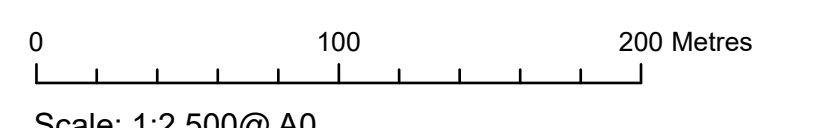
Streets Plan
Sheet 11 of 19
Revision B

COTTAM SOLAR PROJECT



- Key**
- Order Limits
 - Sheet Index
 - Reference point within schedule
 - Street to be temporarily stopped up
 - Street works / Street subject to traffic regulation measures
 - Private access to be temporarily stopped up
 - Private access works / Private access subject to traffic regulation measures

Layers: Lincolnshire County Council, 2023; Nottinghamshire County Council, 2023; North Lincolnshire County Council, 2023; Lanpro, 2023; IGR, 2023
Base map: reproduced from Ordnance Survey digital map data © Crown copyright 2023. All rights reserved. License number 0100031673

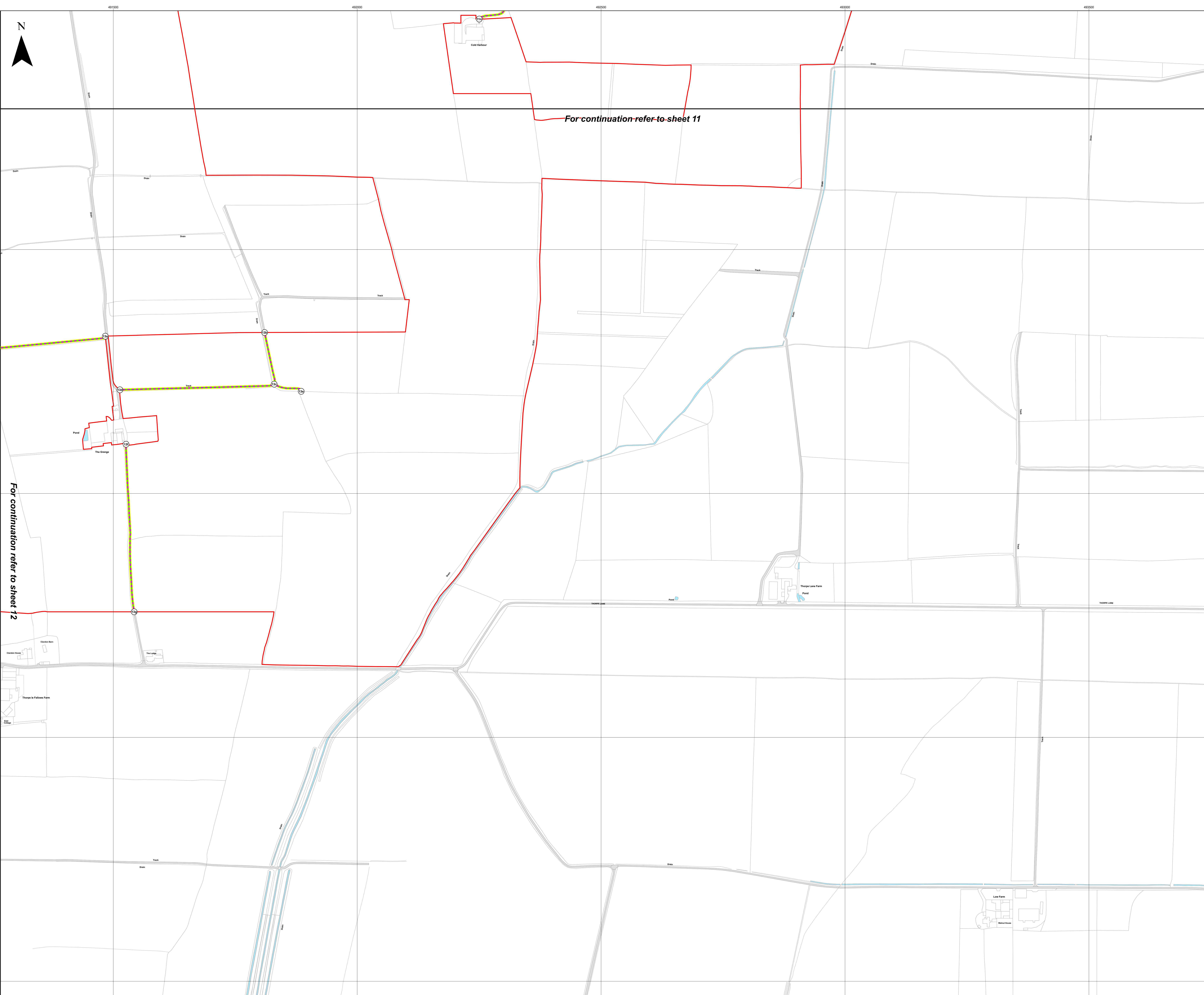


Scale: 1:2,500@ A0

APFP Regulation: 5(2)(k)	Application Doc No. C2.13_B
Ref: P2961_LPR_ZZ_ON_DR_Z_0154	Date: 16/10/2023
Drawn by: AZ	Checked by: BR

Streets Plan
Sheet 12 of 19
Revision B

COTTAM SOLAR PROJECT

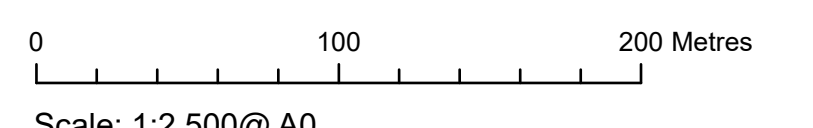


For continuation refer to sheet 11

For continuation refer to sheet 12

- Key**
- Order Limits
 - Sheet Index
 - Reference point within schedule
 - Street to be temporarily stopped up
 - Street works / Street subject to traffic regulation measures
 - Private access to be temporarily stopped up
 - Private access works / Private access subject to traffic regulation measures

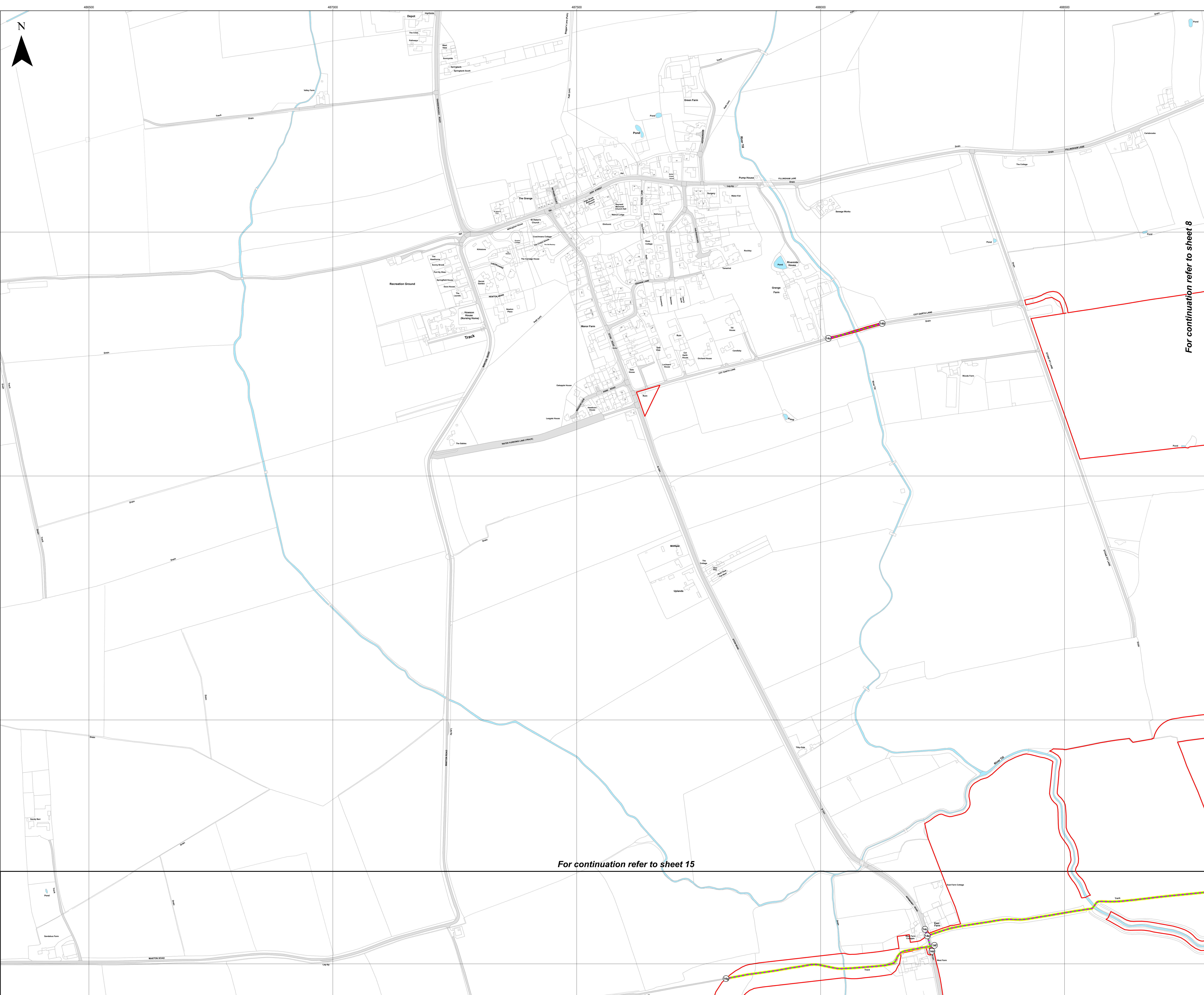
Layers: Lincolnshire County Council, 2023; Nottinghamshire County Council, 2023; North Lincolnshire County Council, 2023; Lanpro, 2023; IGR, 2023
Base map: reproduced from Ordnance Survey digital map data © Crown copyright 2023. All rights reserved. License number 0100031673



APFP Regulation: 5(2)(k)	Application Doc No. C2.13_B
Ref: P2961_LPR_ZZ_ON_DR_Z_0154	Date: 16/10/2023
Drawn by: AZ	Checked by: BR

Streets Plan
Sheet 13 of 19
Revision B

COTTAM SOLAR PROJECT

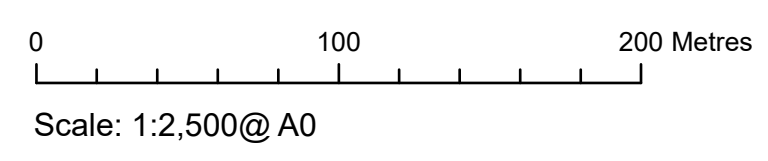


- Key**
- Order Limits
 - Sheet Index
 - Reference point within schedule
 - Street to be temporarily stopped up
 - Street works / Street subject to traffic regulation measures
 - Private access to be temporarily stopped up
 - Private access works / Private access subject to traffic regulation measures

For continuation refer to sheet 8

For continuation refer to sheet 15

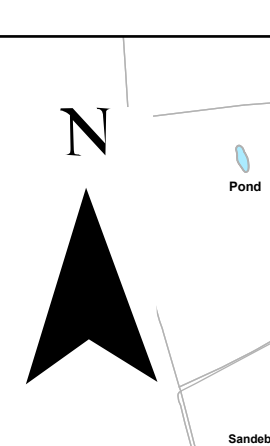
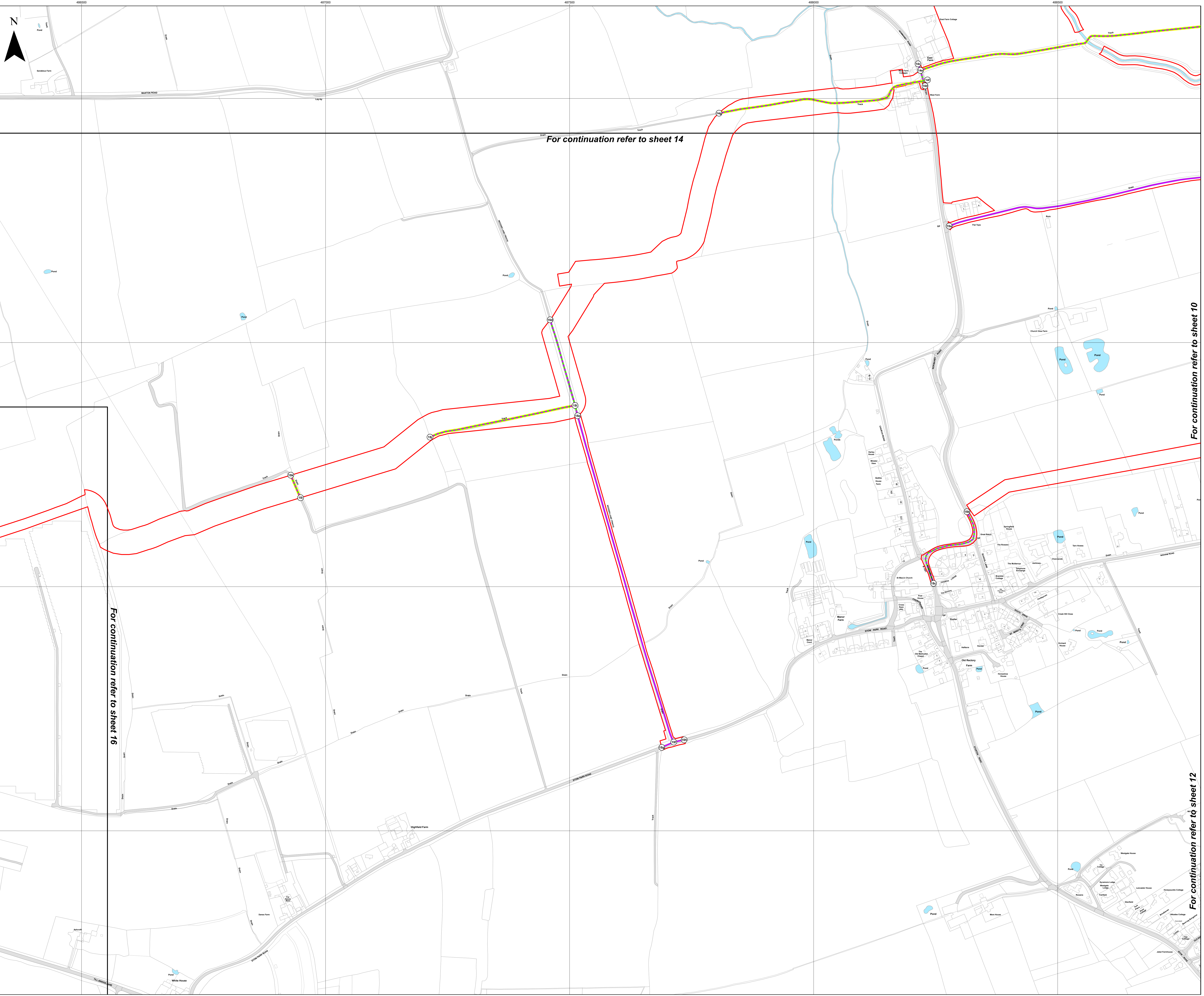
Layers: Lincolnshire County Council, 2023; Nottinghamshire County Council, 2023; North Lincolnshire County Council, 2023; Lanpro, 2023; IGR, 2023
Base map: reproduced from Ordnance Survey digital map data © Crown copyright 2023. All rights reserved. License number 0100031673



APFP Regulation: 5(2)(k)	Application Doc No. C2.13_B
Ref: P2961_LPR_ZZ_ON_DR_Z_0154	Date: 16/10/2023
Drawn by: AZ	Checked by: BR

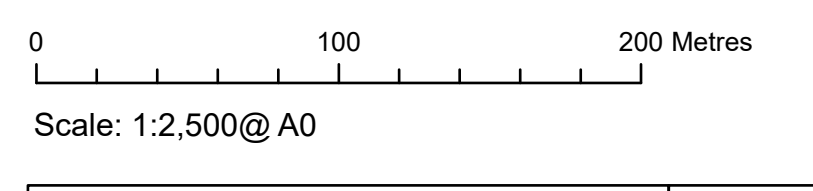
Streets Plan
Sheet 14 of 19
Revision B

COTTAM SOLAR PROJECT



- Key**
- Order Limits
 - Sheet Index
 - Reference point within schedule
 - Street to be temporarily stopped up
 - Street works / Street subject to traffic regulation measures
 - Private access to be temporarily stopped up
 - Private access works / Private access subject to traffic regulation measures

Layers: Lincolnshire County Council, 2023; Nottinghamshire County Council, 2023; North Lincolnshire County Council, 2023; Lanpro, 2023; IGR, 2023
Base map: reproduced from Ordnance Survey digital map data © Crown copyright 2023. All rights reserved. License number 0100031673



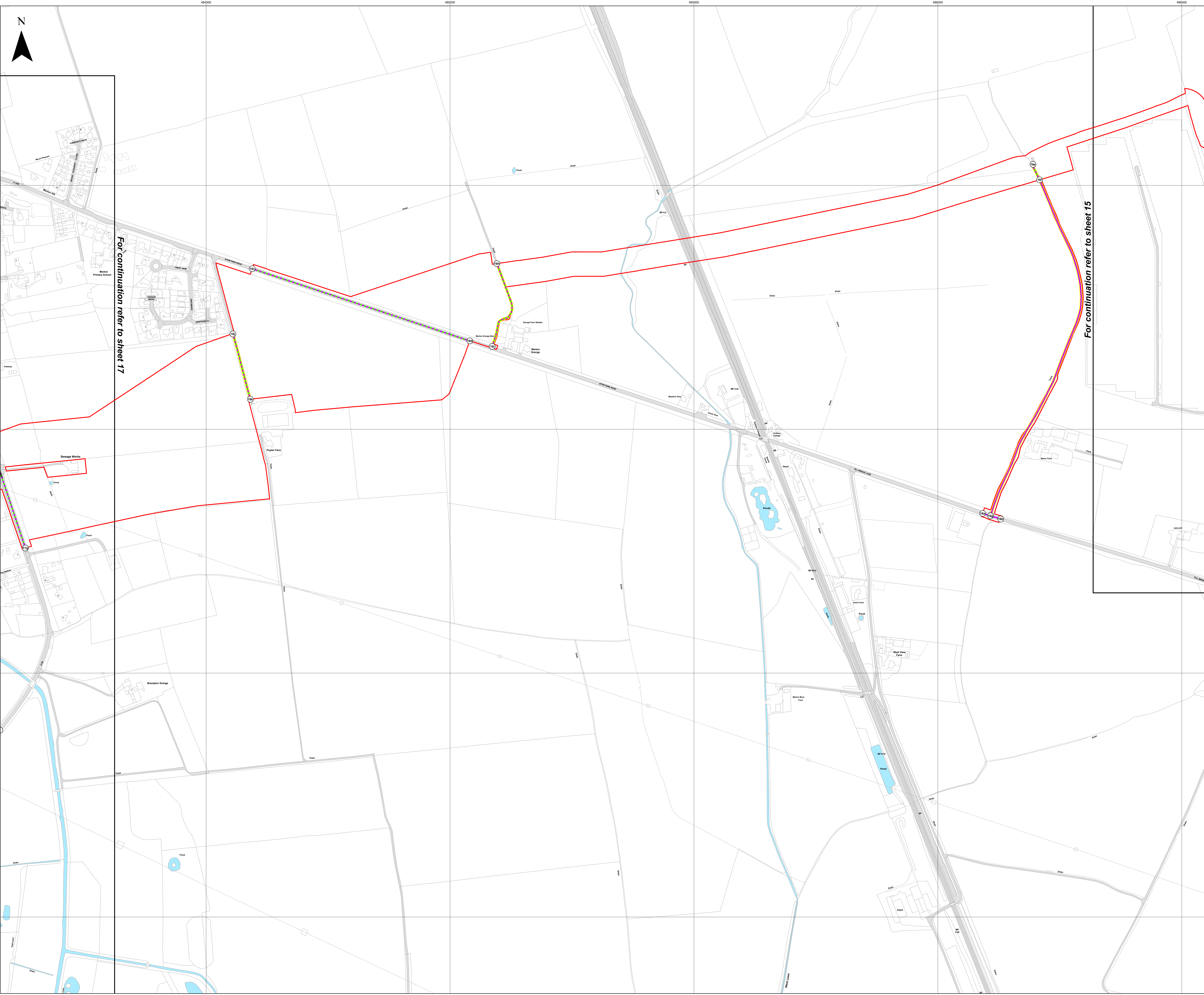
APFP Regulation: 5(2)(k)	Application Doc No. C2.13_B
Ref: P2961_LPR_ZZ_ON_DR_Z_0154	Date: 16/10/2023
Drawn by: AZ	Checked by: BR

Streets Plan
Sheet 15 of 19
Revision B

COTTAM SOLAR PROJECT

Key

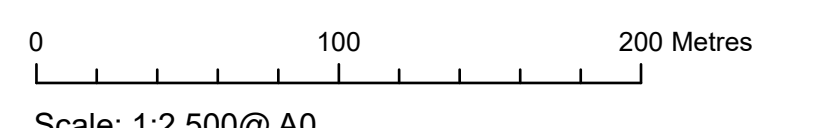
- Order Limits
- Sheet Index
- Reference point within schedule
- Street to be temporarily stopped up
- Street works / Street subject to traffic regulation measures
- Private access to be temporarily stopped up
- Private access works / Private access subject to traffic regulation measures



For continuation refer to sheet 17

For continuation refer to sheet 15








Layers: Lincolnshire County Council, 2023; Nottinghamshire County Council, 2023; North Lincolnshire County Council, 2023; Lanpro, 2023; IGR, 2023
Base map: reproduced from Ordnance Survey digital map data © Crown copyright 2023. All rights reserved. License number 0100031673



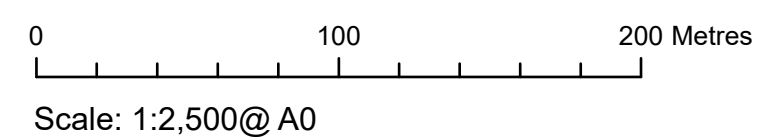
APFP Regulation: 5(2)(k)	Application Doc No. C2.13_B
Ref: P2961_LPR_ZZ_ON_DR_Z_0154	Date: 16/10/2023
Drawn by: AZ	Checked by: BR

Streets Plan
Sheet 16 of 19
Revision B

COTTAM SOLAR PROJECT

- Key**
-  Order Limits
 -  Sheet Index
 -  Reference point within schedule
 -  Street to be temporarily stopped up
 -  Street works / Street subject to traffic regulation measures
 -  Private access to be temporarily stopped up
 -  Private access works / Private access subject to traffic regulation measures

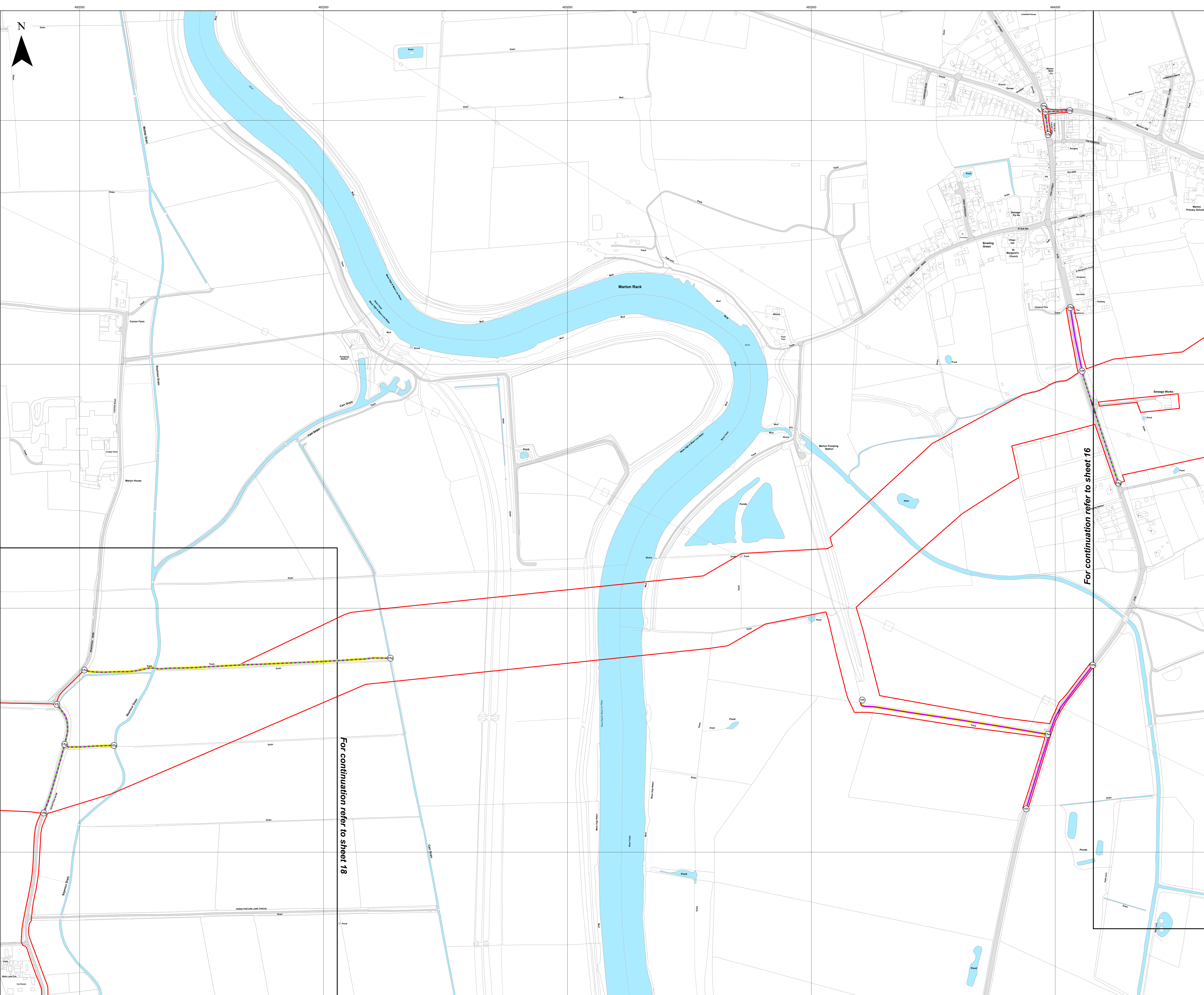
Layers: Lincolnshire County Council, 2023; Nottinghamshire County Council, 2023; North Lincolnshire County Council, 2023; Lanpro, 2023; IGR, 2023
 Base map: reproduced from Ordnance Survey digital map data © Crown copyright 2023. All rights reserved. License number 0100031673










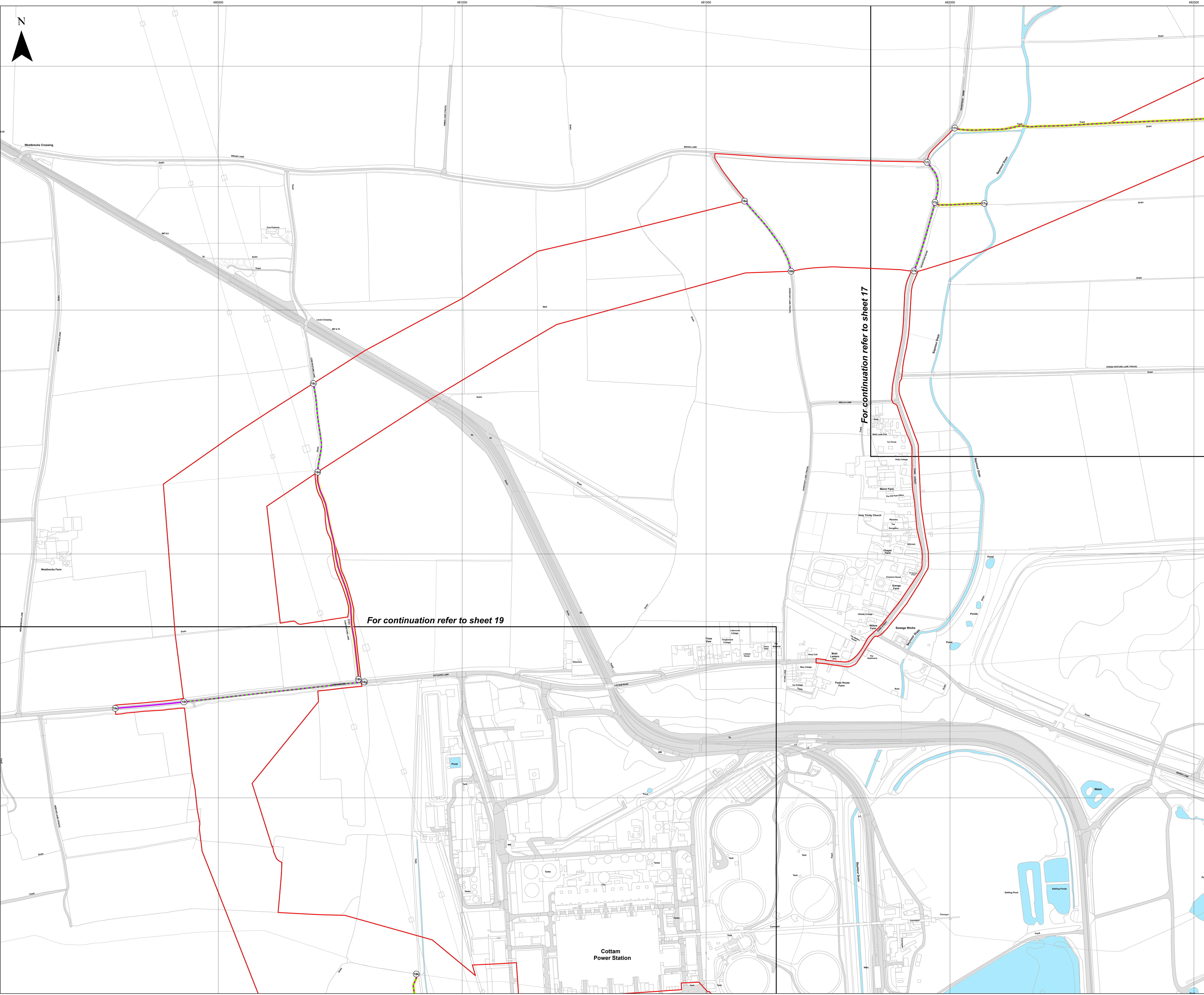
APFP Regulation: 5(2)(k)	Application Doc No. C2.13_B
Ref: P2961_LPR_ZZ_ON_DR_Z_0154	Date: 16/10/2023
Drawn by: AZ	Checked by: BR

Streets Plan
 Sheet 17 of 19
 Revision B

COTTAM SOLAR PROJECT



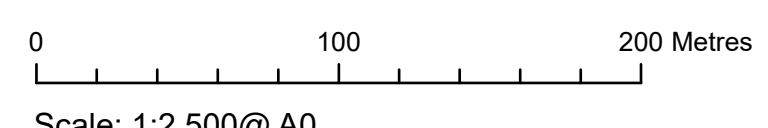
- Key**
-  Order Limits
 -  Sheet Index
 -  Reference point within schedule
 -  Street to be temporarily stopped up
 -  Street works / Street subject to traffic regulation measures
 -  Private access to be temporarily stopped up
 -  Private access works / Private access subject to traffic regulation measures



For continuation refer to sheet 19

For continuation refer to sheet 17

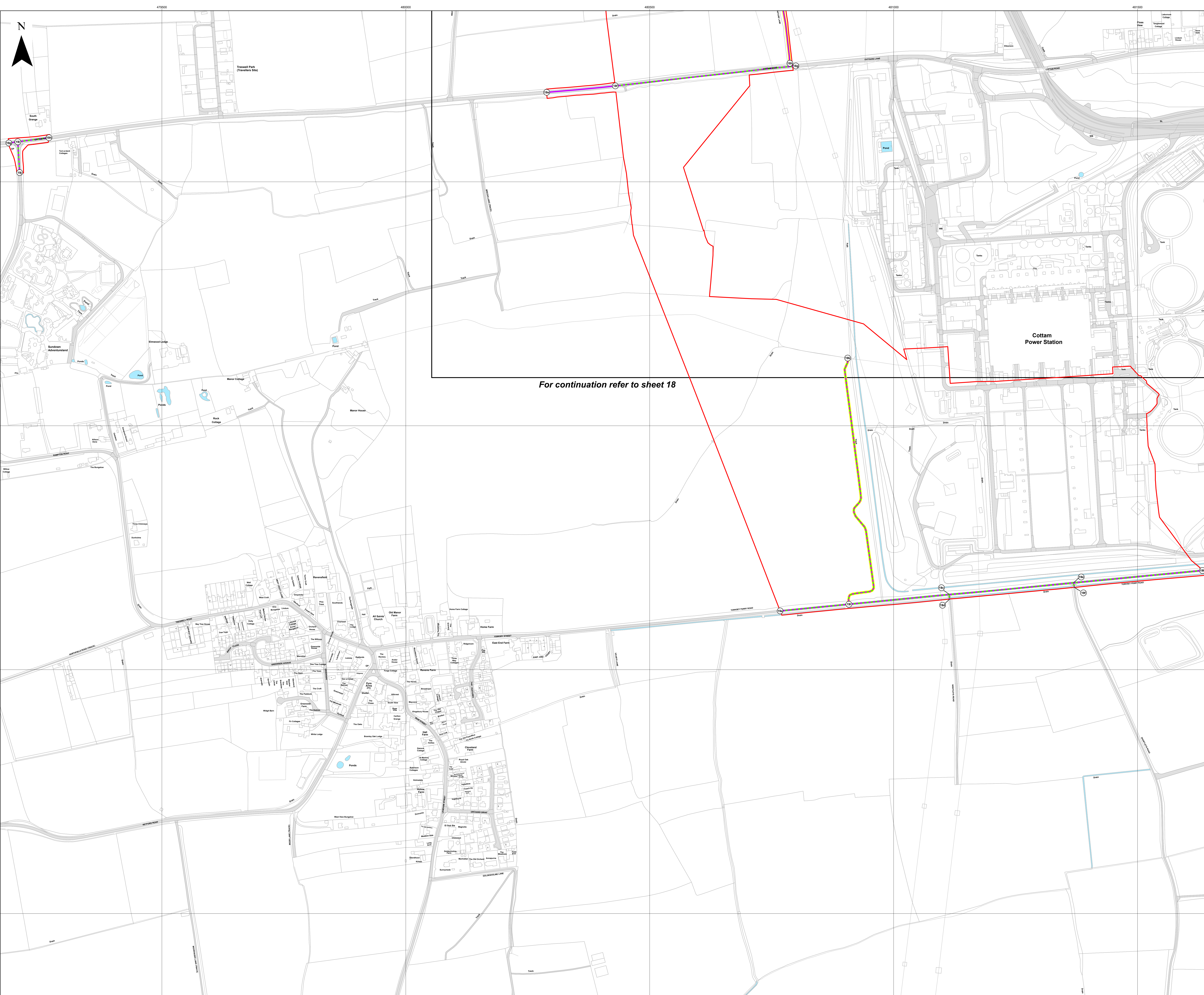
Layers: Lincolnshire County Council, 2023; Nottinghamshire County Council, 2023; North Lincolnshire County Council, 2023; Lanpro, 2023; IGR, 2023
 Base map: reproduced from Ordnance Survey digital map data © Crown copyright 2023. All rights reserved. License number 0100031673



APFP Regulation: 5(2)(k)	Application Doc No. C2.13_B
Ref: P2961_LPR_ZZ_ON_DR_Z_0154	Date: 16/10/2023
Drawn by: AZ	Checked by: BR

Streets Plan
 Sheet 18 of 19
 Revision B

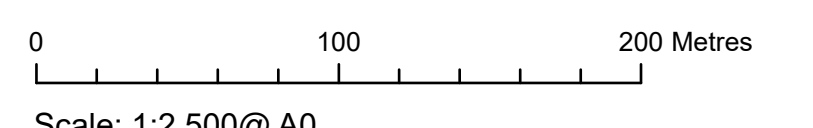
COTTAM SOLAR PROJECT



For continuation refer to sheet 18

- Key**
- Order Limits
 - Sheet Index
 - Reference point within schedule
 - Street to be temporarily stopped up
 - Street works / Street subject to traffic regulation measures
 - Private access to be temporarily stopped up
 - Private access works / Private access subject to traffic regulation measures

Layers: Lincolnshire County Council, 2023; Nottinghamshire County Council, 2023; North Lincolnshire County Council, 2023; Lanpro, 2023; IGR, 2023
 Base map: reproduced from Ordnance Survey digital map data © Crown copyright 2023. All rights reserved. License number 0100031673



Scale: 1:2,500@ A0	
APFP Regulation: 5(2)(k)	Application Doc No. C2.13_B
Ref: P2961_LPR_ZZ_ON_DR_Z_0154	Date: 16/10/2023
Drawn by: AZ	Checked by: BR

Streets Plan
 Sheet 19 of 19
 Revision B

COTTAM SOLAR PROJECT